



Laxmidhan Housing Pvt. Ltd.

CIN : U45400WB2013PTC194858

Ref : LHPL/SILVEROAK_PH-III/SWID/2015-16/1013

Date : 09.09.2016

The Geologist & Member Secretary
District Level Ground Water Research Development Authority
Champadali, Barasat,
West Bengal - 700124

Dear Madam,

Sub : Permission for digging bore well at our proposed residential project site at Mouza - Salua, Patipukur Rajarhat Main Road, on 211 Bus Route, P.S. - Airport, Dist.-24 Parganas (N), West Bengal by M/s. Laxmidhan Housing Pvt. Ltd. & Others

Ref : Our letter No. LHPL/SILVEROAK_PH-III/SWID/2015-16/1011 dated 03.08.2016

We refer to our above application and your subsequent visit to our site on 23rd August 2016 with regard to our application for three (3 nos.) bore well at our upcoming project at Salua.

After scrutiny, you had suggested certain observation on the distance from the existing bore well to the proposed locations in our site plan and we had made necessary changes accordingly. In this connection, we are attaching herewith the revised Site Plan, showing bore well locations vide drawing no. LHPL/2016/02-01/R1.

Kindly do the needful and oblige.

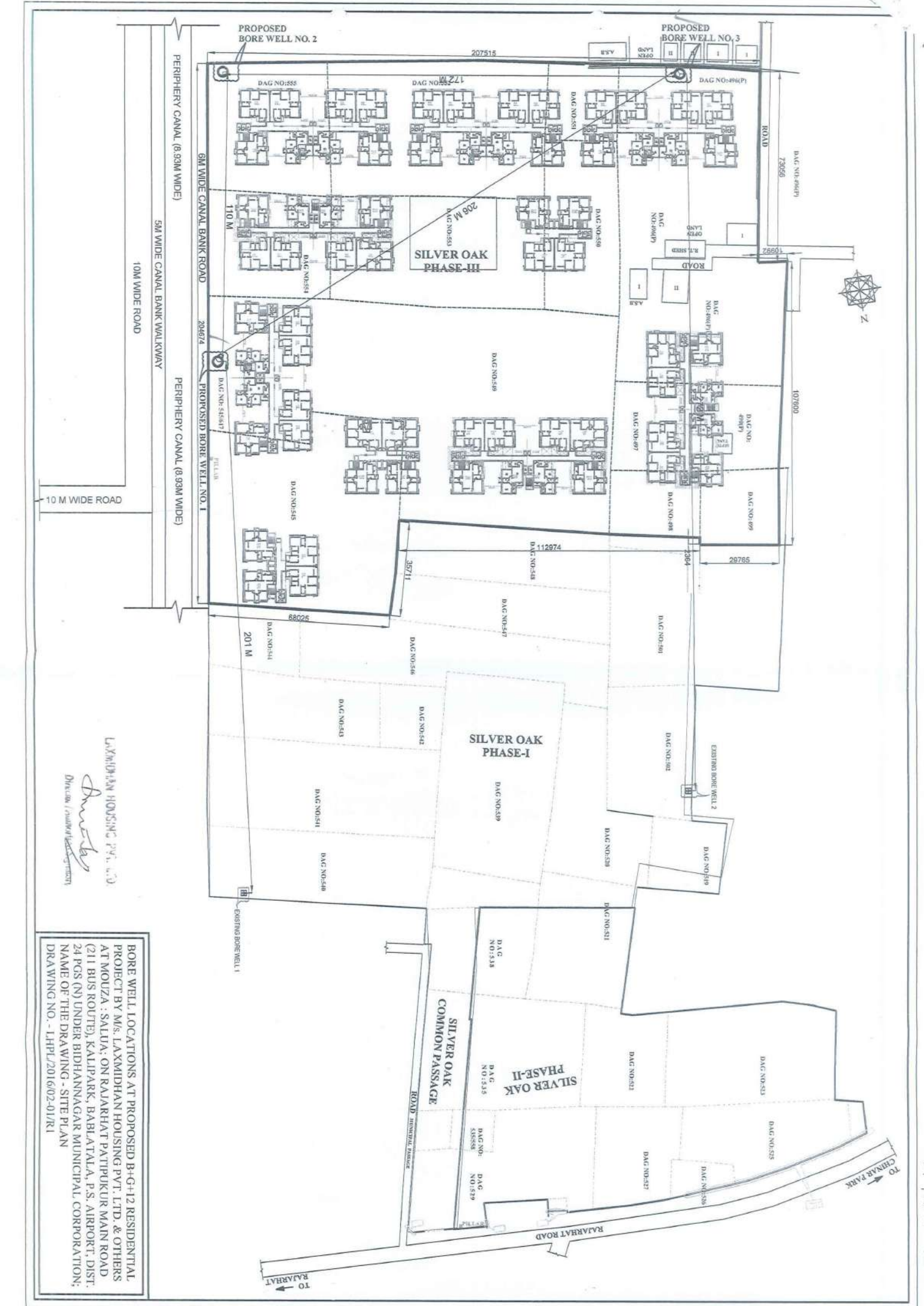
Thanking you,

Yours faithfully,
For Laxmidhan Housing Pvt. Ltd.

Amit Sarda
Authorized Signatory

Encl. : As above

14/09/16
RECEIVED
Contents not Verified
OFFICE OF THE GEOLOGIST
GEOLOGICAL SUB-DIVN.-III/D
BARASAT



LAXMIDHAN HOUSING PVT. LTD.
 Director / Authorised Signatory

BORE WELL LOCATIONS AT PROPOSED B+G+12 RESIDENTIAL PROJECT BY M/s. LAXMIDHAN HOUSING PVT. LTD. & OTHERS AT MOUZA : SALLUA: ON RAJARHAT PATIPUKUR MAIN ROAD (211 BUS ROUTE), KALIPARK, BABLATALA, P.S. AIRPORT, DIST. 24 PGS (N) UNDER BIDHANNAGAR MUNICIPAL CORPORATION; NAME OF THE DRAWING - SITE PLAN DRAWING NO. - LHPL/2016/02-01/R1

OPTION - 2

F9-1322

FORM 4

[See Rules 9(3) and 10(5)]


(EMBLEM OR HOLOGRAM OF THE CONCERNED AUTHORITY)

PERMIT FOR SINKING OF NEW WELL

[U/S 7(3)(b) / 7(4)(b) / 7(5)(a) of the West Bengal Ground Water Resources (Management, Control and Regulation) Act 2005.]

004587

PERMIT NO. P.419.003.005450061701 TSE

1. (a) Name of the applicant (user) : Shri/Smt. M/S Laxmidhan Housing Bldg
- (b) Son/Daughter of : N.A.
- (c) Address of the applicant : Salua, on Rajarhat Patipukur Main Road
(211 Bus Route), Kalipark,
Bablatala, P.S. Airport, N24 Pgs.
- (d) Category of farmer (Please tick
(in case of irrigation well) : Small Farmer/Marginal Farmer/Others
- (e) Serial No. of application Form
and date of submission : BP/A-0780; SL-NO-55; 3-8-2016.
- (f) Specimen signature of the user : 
Signature of the user
2. Location particulars—
 - (a) District : North 24 Parganas.
 - (b) Block, Mouza, J. L. No., Plot No. : Rajarhat & Salua; 3; 545/617; W-5;
 - (c) Municipality/Corporation
Ward No./Borough No., Holding No. :
3. Particulars of the proposed well and pumping device—
 - (a) Type of the well : Tubewell.
 - (b) Approx. depth of the well (m) : > 85 m
 - (c) Purpose of the well : Infrastructure
 - (d) Assembly size (for tube well) : 100 mm X 150 mm.
 - (e) Approx. strainer length (for tube well) : 12 m.
 - (f) Diameter (for dug well) : N.A. m.
 - (g) Type of pump to be used : Submersible.
 - (h) H. P. of the pump : 3.5.
 - (i) Operational device : Electric Motor.
 - (j) Rate of withdrawal (m³/hr.) : 30
 - (k) Maximum allowable running hours per day : 6 hrs/day.

This permit authorizes the owner applicant (user) to sink a well in the location specified at Sl. (2) for extraction of ground water at a rate not exceeding that as shown at Sl. (3)(j) and for running hours / day as shown at Sl. (3) (k), and is valid subject to the observance of the conditions stated overleaf.

Place : North 24 Parganas.

Date : 03.11.2016



Sek
03/11/2016

Signature of the Authority
and Designation
Member Secretary
D.L.A. North 24 Parganas
Geological Sub-Divn. IIID
Barasat

Conditions :

- (1) In case of any change of ownership of the proposed well, fresh registration has to be obtained.
- (2) No change of location, design, rate of withdrawal and pumping device in respect of the proposed well as indicated at Sl. (2) and (3) of this certificate shall be made without prior permission of the Competent Authority. Any deviation in the regard shall lead to cancellation of this permit.
- (3) In case, any of the particulars / information furnished by the applicant in his application for issuance of this permit is found to be incorrect during verification at any subsequent stage, this permit is liable for cancellation.
- (4) Any other condition imposed by the concerned Authority.



P.T.O

Conditionality -

1. Roof Top Rain Water harvesting for surface storage.
2. Excavation of pond of size 150 ft X 50 ft with 2 m depth.
3. The Certificate of Permit will be reviewed in every year from the date of issuance of Permit-based on local hydro- geological conditions that may prevail afterwards.
4. Arrangement of water meter conforming to ISO standards should be installed at the outlet point of tube well discharge for daily water consumption. The user should maintain a log book for daily water withdrawal which may be monitored by the Govt. representatives in a regular manner.
5. STP & recycling of the treated water.
6. The enhanced rate if any in future (including the rates revised retrospectively) of fees/ charges /taxes for drawls of ground water on annual basis, should be borne by the applicants for operating their tube wells in a continuous manner.
7. Metering System is necessary to ascertain the quantity of water utilize (daily log book to be maintained by the users).

SRH
03/11/2016

Geologist & Member Secretary, DLA, Barasat

Geological Sub Division No. III/ D

S.W.I.D., Barasat

North 24 Parganas

FA-1324

FORM 4

[See Rules 9(3) and 10(5)]


(EMBLEM OR HOLOGRAM OF THE CONCERNED AUTHORITY)

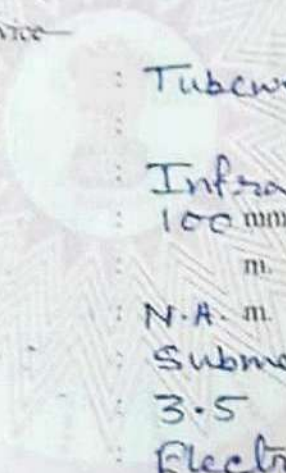
PERMIT FOR SINKING OF NEW WELL

[US 7(3)(b) / 7(4)(b) / 7(5)(a) of the West Bengal Ground Water Resources (Management, Control and Regulation) Act 2005.]

004588

PERMIT NO. PIU M 00300496 0000001 TSE

1. (a) Name of the applicant (user) : Shri/Smt. M/S Laxmidhan Housing Pvt. Ltd
- (b) Son/Daughter of : N.A.
- (c) Address of the applicant : Salua, on Rajarhat Patipukur main Road (211 Bus Route), Kalipark, Anbaratala, P.S. - Small Farmer/Marginal Farmer/Others Airport M24Pgs.
- (d) Category of farmer (Please tick) (in case of irrigation well) : Small Farmer Marginal Farmer Others
- (e) Serial No. of application Form and date of submission : BP/A-0780, SL-NO-573 3-8-2016
- (f) Specimen signature of the user : 
2. Location particulars—
 - (a) District : North 24 Parganas
 - (b) Block, Mouza, J. L. No., Plot No. : Rajarhat; Salua, 3; 4963W-5.
 - (c) Municipality/Corporation Ward No./Borough No., Holding No.
3. Particulars of the proposed well and pumping device—
 - (a) Type of the well : Tubewell
 - (b) Approx. depth of the well (m) :
 - (c) Purpose of the well : Infrastructure
 - (d) Assembly size (for tube well) : 100 mm X 150 mm.
 - (e) Approx. strainer length (for tube well) : m.
 - (f) Diameter (for dug well) : N.A. m.
 - (g) Type of pump to be used : Submersible
 - (h) H. P. of the pump : 3.5
 - (i) Operational device : Electric Motor
 - (j) Rate of withdrawal (m³/hr.) : 30
 - (k) Maximum allowable running hours per day : 6hrs/day.



This permit authorizes the owner applicant (user) to sink a well in the location specified at Sl. (2) for extraction of ground water at a rate not exceeding that as shown at Sl. (3)(j) and for running hours/day as shown at Sl. (3)(k), and is valid subject to the observance of the conditions stated overleaf.

Place: North 24 Parganas.

Date: 3.11.16.

Conditions:

- (1) In case of any change of ownership of the proposed well, fresh registration has to be obtained.
- (2) No change of location, design, rate of withdrawal and pumping device in respect of the proposed well as indicated at Sl. (2) and (3) of this certificate shall be made without prior permission of the Competent Authority. Any change in regard shall lead to cancellation of this permit.
- (3) In case, any of the particulars information furnished by the applicant for issuance of this permit is found to be incorrect during verification at any subsequent stage, this permit is liable for cancellation.
- (4) Any other condition imposed by the concerned Authority.



31/11/2016

Geologist & Member Secretary
D.L.A. North 24 Parganas
Geological Sub-Div. III D
Barasat



P.T.O